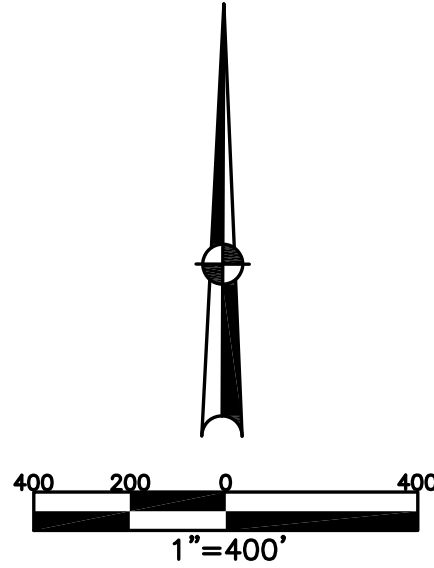


CONCORD TOWNSHIP  
MIAMI COUNTY, OHIO

SECTION 3 TOWN 4 RANGE 6  
FRACTIONAL

PARCEL NUMBER  
C06-\_\_\_\_\_

PLAT 4



**ABBREVIATION LEGEND**

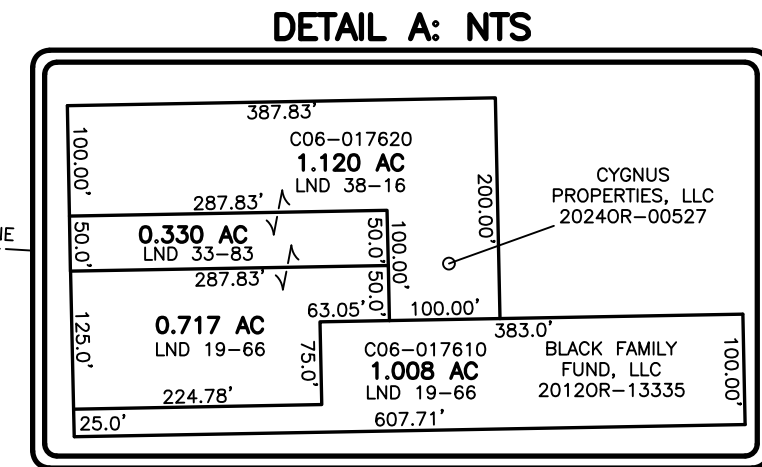
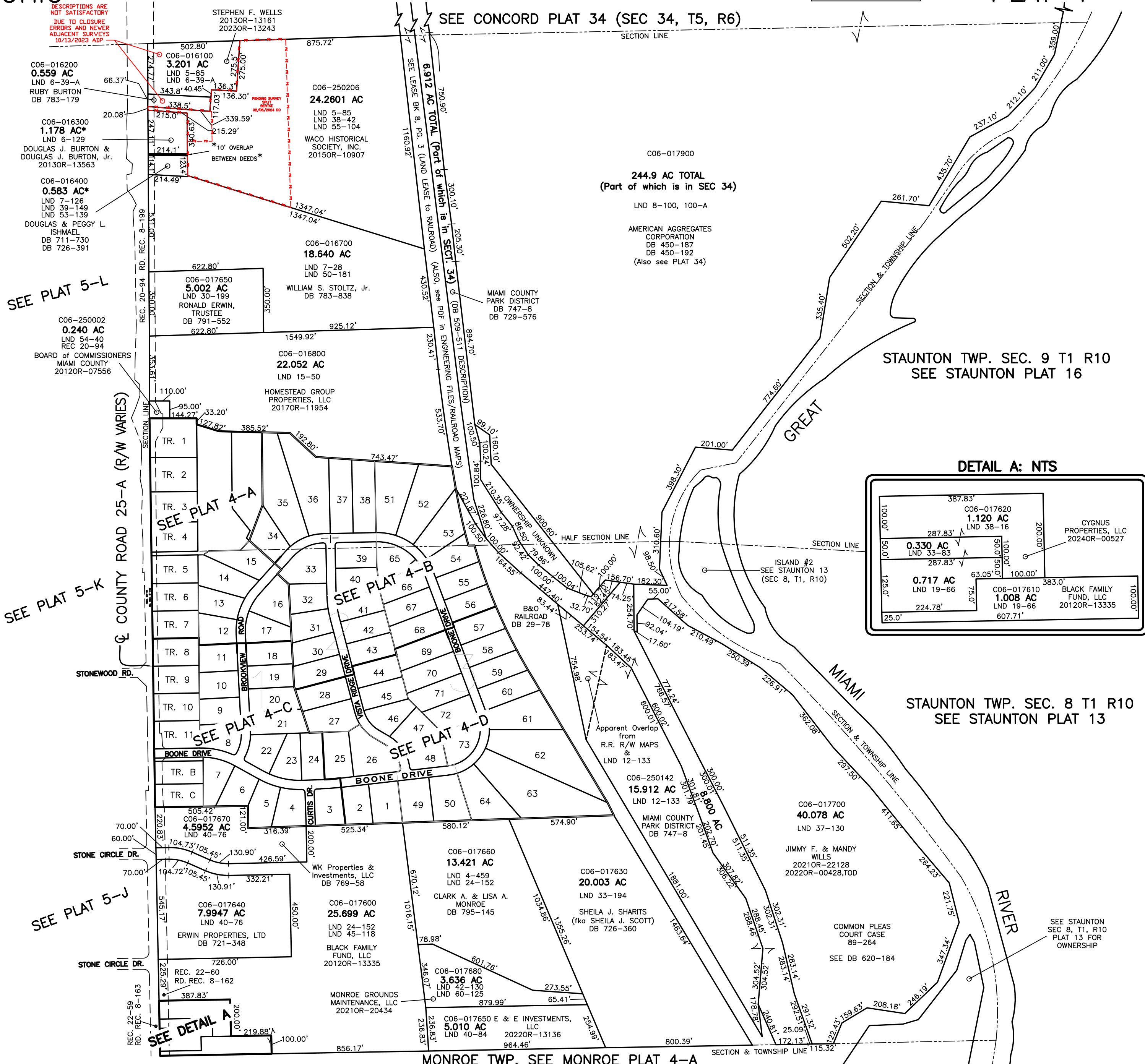
20140R-07759 = RECORDER'S DOCUMENT NUMBER  
OR 257-619 = OFFICIAL RECORD 257 PAGE 619  
D.B. 613-172 = DEED BOOK 613, PAGE 172  
REC. 15-72 = RECORDER'S PLAT BOOK 15, PAGE 72  
LND. 33-15 = LAND SURVEY VOLUME 33, PAGE 15  
LOT 19-12 = LOT SURVEY VOLUME 19, PAGE 12  
R.R. 8-29 = ROAD RECORD VOLUME 8, PAGE 29  
R/W = RIGHT OF WAY  
C = CENTERLINE  
AC. = ACRES  
TWP. = TOWNSHIP  
TR... = TRACT  
② = LOT CREATED BY RECORDER'S PLAT

**LINE LEGEND**

———— Blow-up Boundary  
———— Property Line  
- - - - - Lot Split Line  
- - - - - Section Line  
- - - - - Centerline  
- - - - - Right-of-Way Line  
/////// Corporation Line

**SURVEY INDEX**

NORTHEAST PART	
LND 8-100, 100-A	
NORTHWEST PART	
LND 3-391	LND 30-199
LND 5-85	LND 38-42
LND 6-39A	LND 39-149
LND 7-28	LND 50-181
LND 7-126	LND 53-139
LND 8-100	LND 54-40
LND 10-69	LND 55-104
LND 15-50	LND 61-110
LND 15-190	
LND 16-129	
SOUTHEAST PART	
LND 2-15	
LND 12-133	
LND 37-130	
SOUTHWEST PART	
LND 4-459	LND 40-76
LND 10-69	LND 40-84
LND 15-50	LND 42-130
LND 19-66	LND 45-23
LND 24-152	LND 45-118
LND 27-24	LND 60-125
LND 32-61	
LND 33-83	
LND 33-194	
LND 38-16	



PREPARED BY: MIAMI COUNTY ENGINEER'S MAP DEPARTMENT  
PAUL P. HUELSKAMP, P.E., P.S., COUNTY ENGINEER  
DATE: JUNE 1, 2022 MST/MS  
REVISED: February 9, 2024 DCASSEL

MONROE TWP. SEE MONROE PLAT 4-A

STAUNTON TWP. SEC. 9 T1 R10  
SEE STAUNTON PLAT 16

STAUNTON TWP. SEC. 8 T1 R10  
SEE STAUNTON PLAT 13

SEE STAUNTON  
SEC 8, T1, R10  
PLAT 13 FOR  
OWNERSHIP