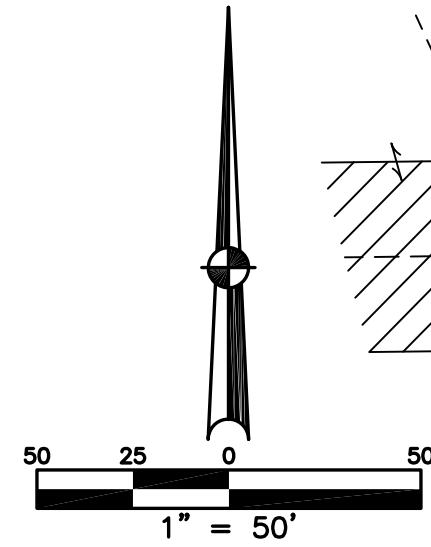


# CITY OF PIQUA

MIAMI COUNTY, OHIO

SECTION 19 TOWN 6 RANGE 6

PLAT SE 114



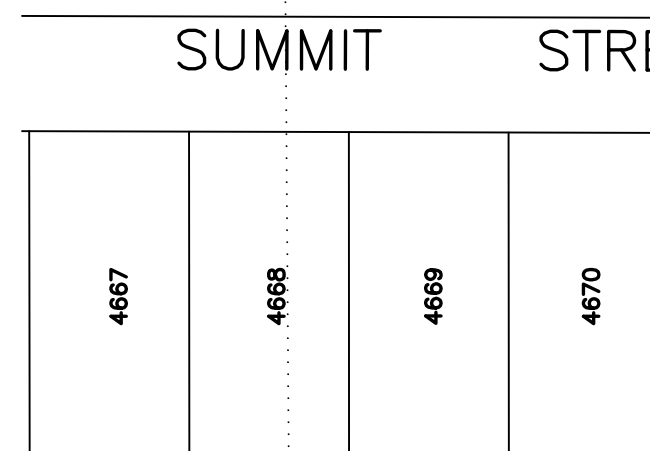
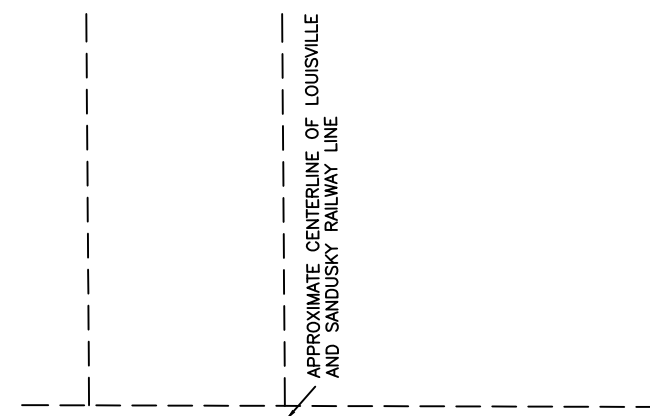
**ABBREVIATION LEGEND**

20140R-07759	=	RECORDER'S DOCUMENT NUMBER
OR 406-509	=	OFFICIAL RECORD 406 PAGE 509
D.B. 613-172	=	DEED BOOK 613, PAGE 172
REC. 15-72	=	RECORDER'S PLAT BOOK 15, PAGE 72
LND. 33-15	=	LAND SURVEY VOLUME 33, PAGE 15
LOT 19-12	=	LOT SURVEY VOLUME 19, PAGE 12
R.R. 8-29	=	ROAD RECORD VOLUME 8, PAGE 29
R/W	=	RIGHT OF WAY
CL	=	CENTERLINE
AC.	=	ACRES
TWP.	=	TOWNSHIP
TR.	=	TRACT
IL	=	INLOT

**SURVEY INDEX**

LOT	LND.	REC.
LOT 6 - 107	LND. 52 - 29	REC. 1 - 25
LOT 14 - 155	LND. 52 - 96	REC. 1 - 28
LOT 16 - 25	LND. 54 - 71	REC. 2 - 45
LOT 19 - 172	LND. 54 - 71	REC. 2 - 171
LOT 21 - 195	LND. 54 - 71	REC. 9 - 73
		REC. 12 - 6
		REC. 22 - 99
		REC. 25 - 71
		RSMO 167

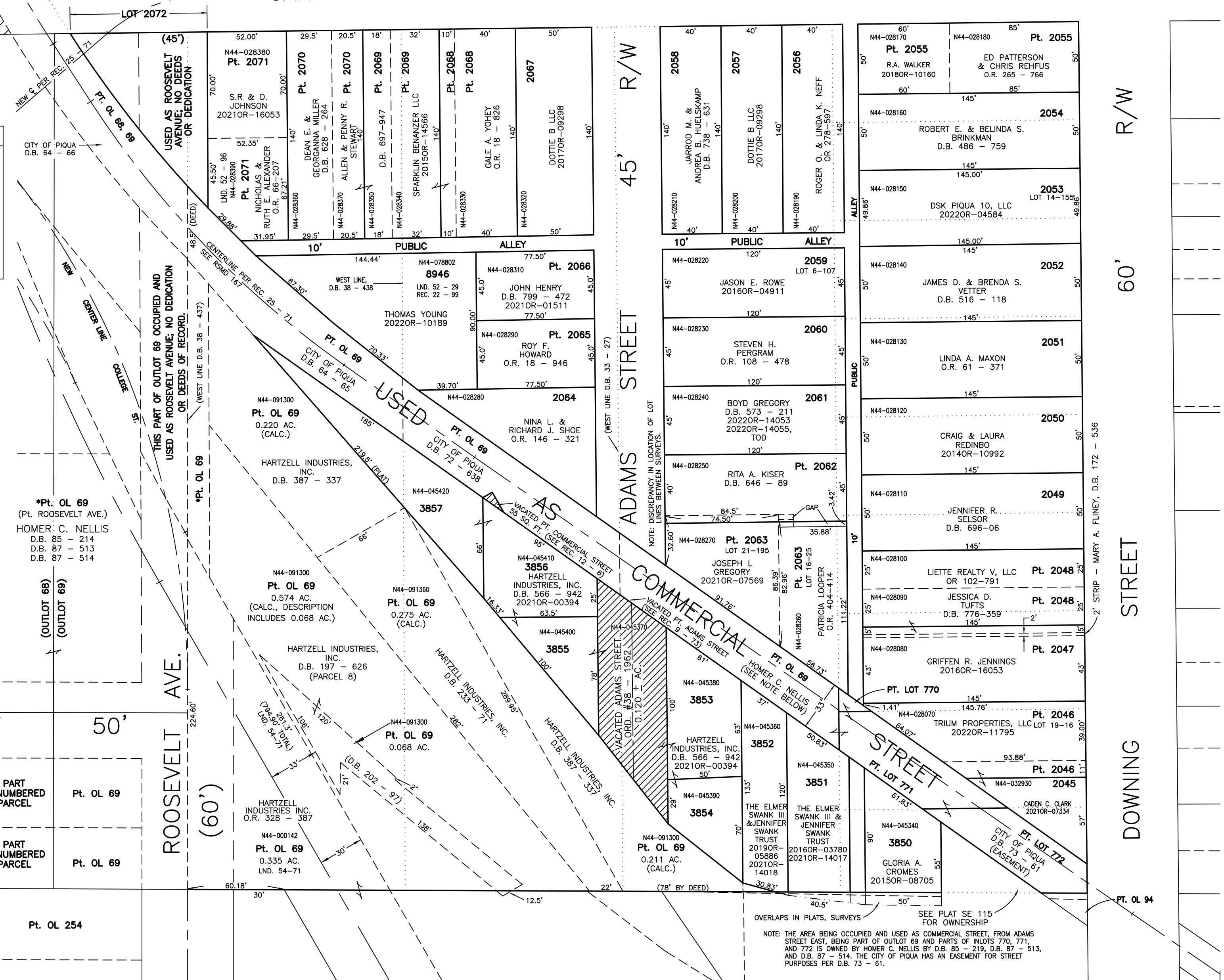
OUTLOT 69 - PLAT BOOK 1, PG. 26  
INLOTS 2045 THRU 2072 - PLAT BOOK 2, PG. 45  
INLOTS 3849 THRU 3857 - PLAT BOOK 2, PG. 171



PREPARED BY: MIAMI COUNTY ENGINEER'S MAP DEPARTMENT  
PAUL P. HUELSKAMP, P.E., P.S., COUNTY ENGINEER  
JUNE 13, 1997

REVISED: September 27, 2022 JVINCENT

NOTE: LAST DEED OF RECORD FOR LOT 2072 (D.B. 85 - 340) CONVEYED THE LOT TO SIMON GREENEBAUM.



SEE PLAT SE 115 FOR OWNERSHIP

NOTE: THE AREA BEING OCCUPIED AND USED AS COMMERCIAL STREET, FROM ADAMS STREET EAST, BEING PART OF OUTLOT 69 AND PARTS OF INLOTS 770, 771, AND 772 IS OWNED BY HOMER C. NELLIS BY D.B. 85 - 219, D.B. 87 - 513, AND D.B. 87 - 514. THE CITY OF PIQUA HAS AN EASEMENT FOR STREET PURPOSES PER D.B. 73 - 61.